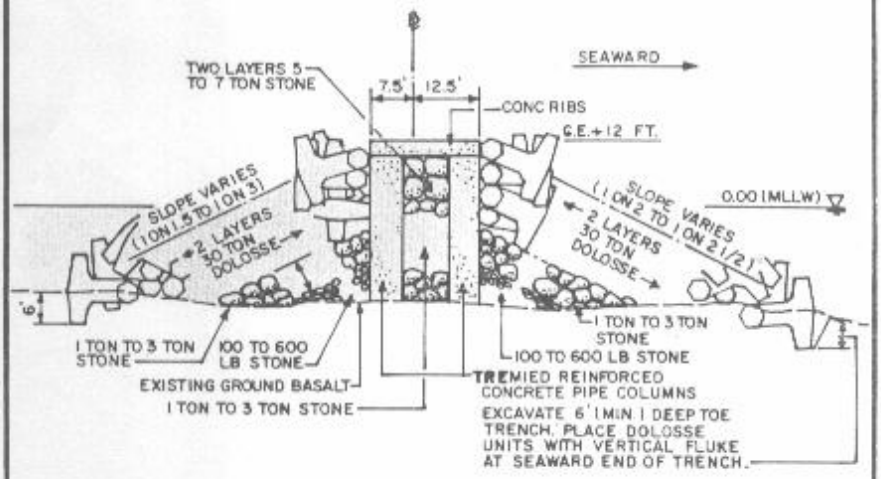

TYPICAL SECTION
NOT TO SCALE

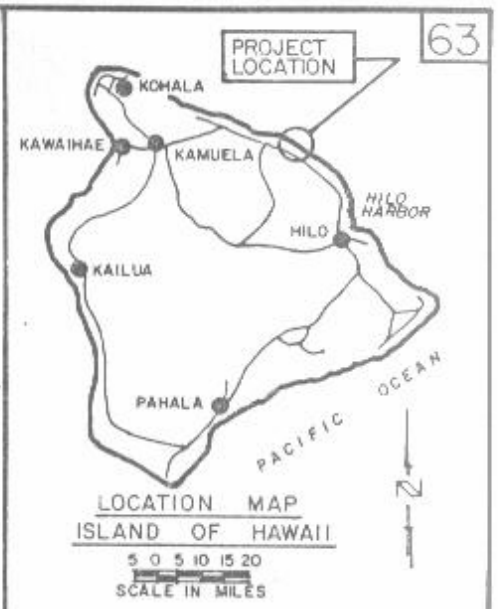

LOCATION MAP
ISLAND OF HAWAII

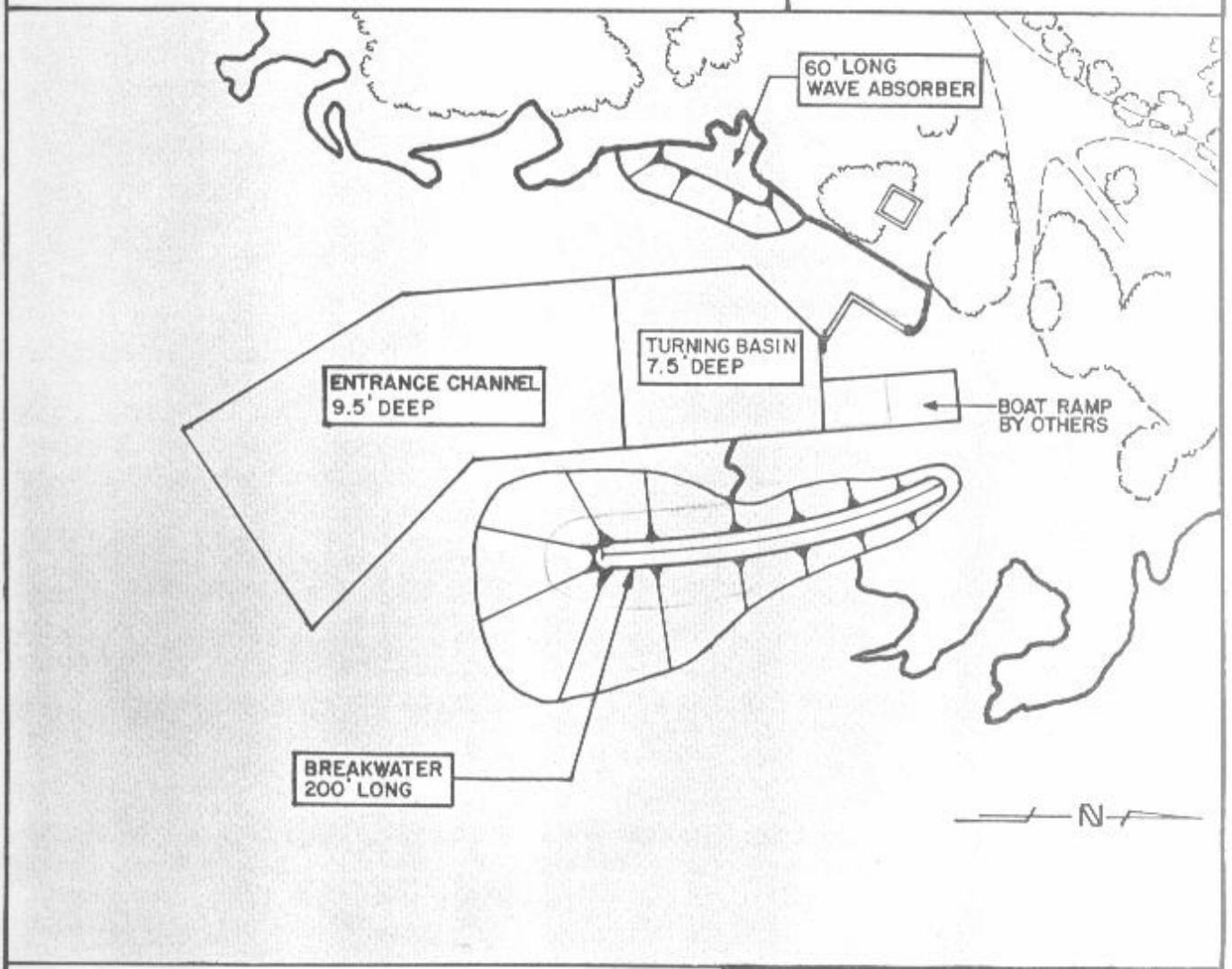

NAVIGATION IMPROVEMENT
LAUPAHOEHOE HARBOR
ISLAND OF HAWAII, HAWAII

50 0 50 100
SCALE IN FEET
REVISED: 30 SEP. 1989
DATE AUTH: 15 JUN 1987
U. S. ARMY
ENGINEER DIVISION, PACIFIC OCEAN
CORPS OF ENGINEERS