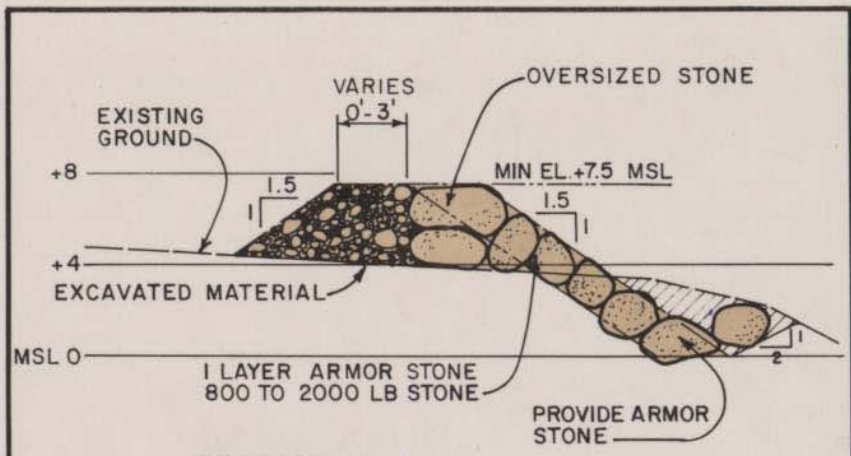

SECTION A-A

NOT TO SCALE

LOCATION MAP
TUTUILA ISLAND

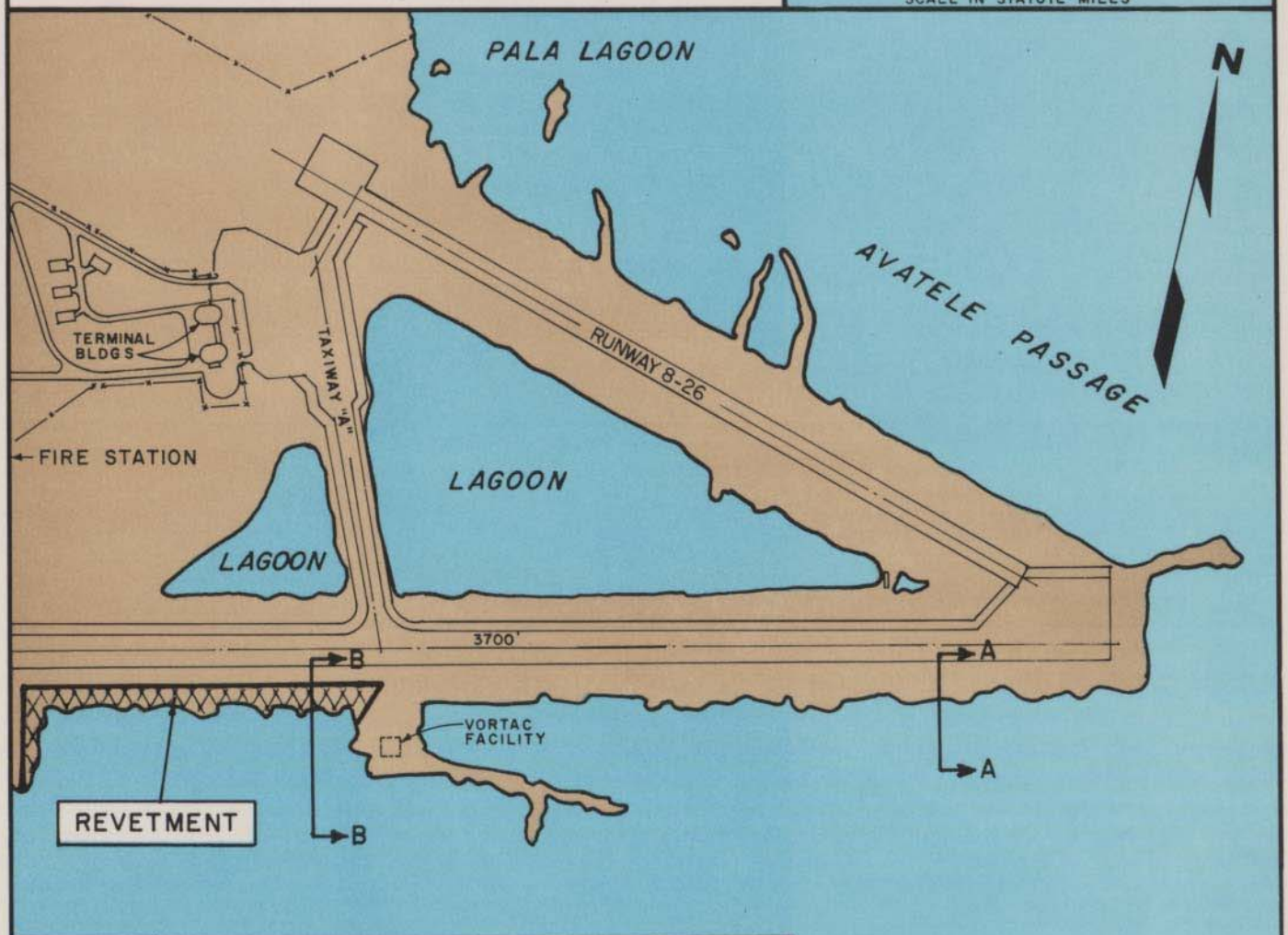

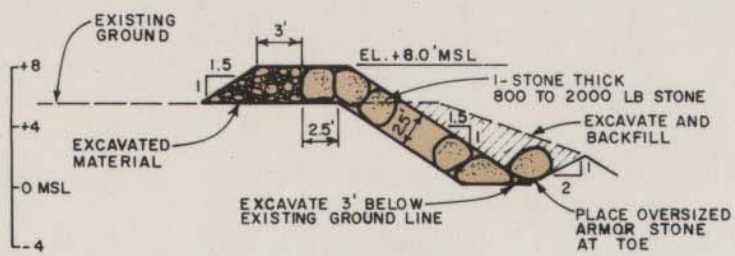

SECTION B-B

NOT TO SCALE

BEACH EROSION CONTROL
PAGO PAGO INTERNATIONAL AIRPORT
TUTUILA ISLAND, AMERICAN SAMOA
30 SEP 1983
DATE AUTH: 23 FEB 1981

800 400 0 800
SCALE IN FEET

U. S. ARMY
ENGINEER DIVISION, PACIFIC OCEAN
CORPS OF ENGINEERS