Vatia Shore Protection
Tutuila Island, American Samoa

LOCATION MAP

U.S. ARMY ENGINEER DISTRICT

HONOLULU

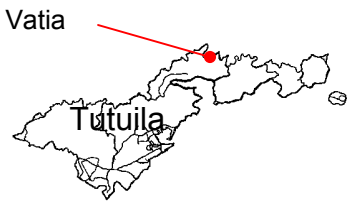

Location Map

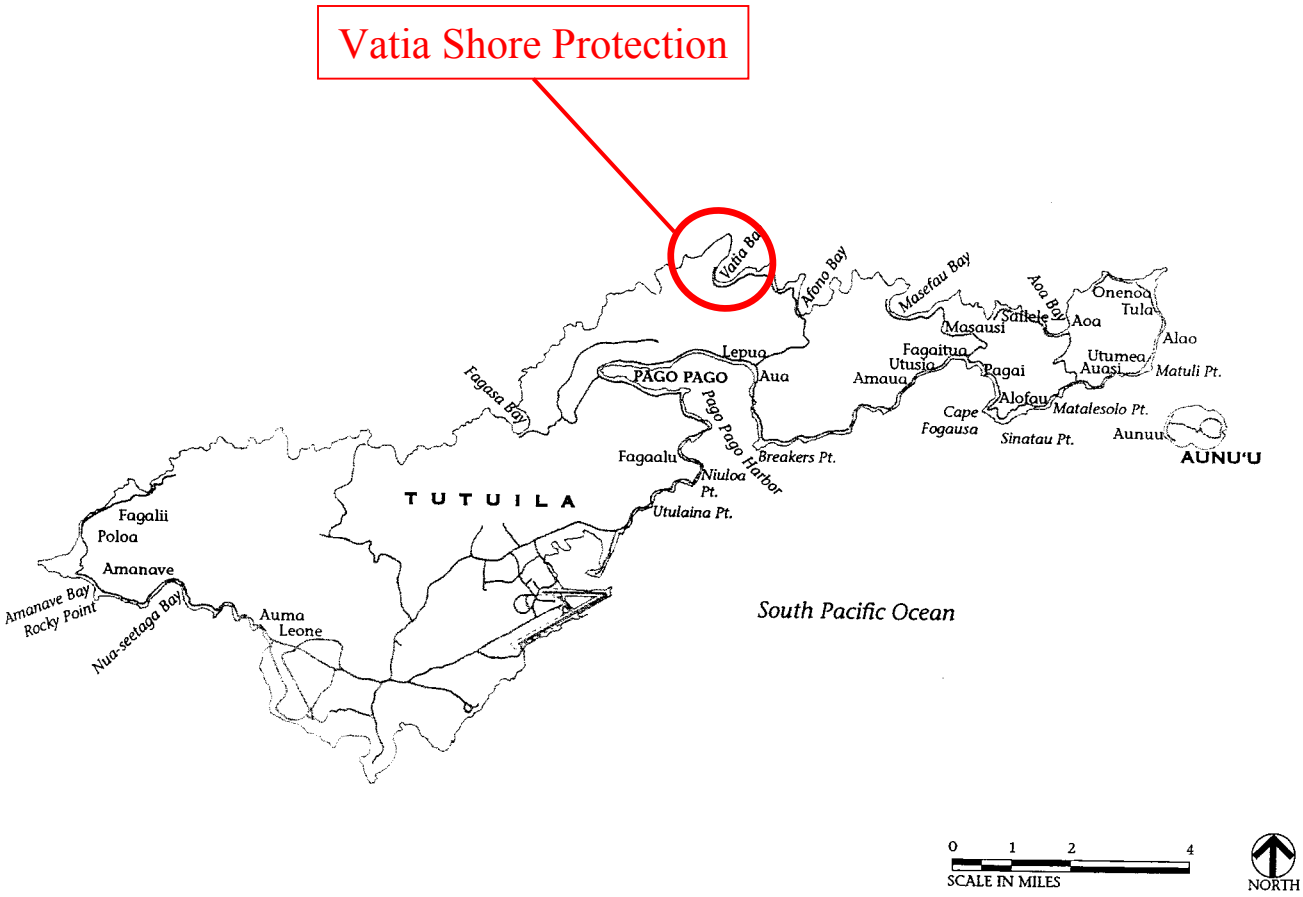

Location Map

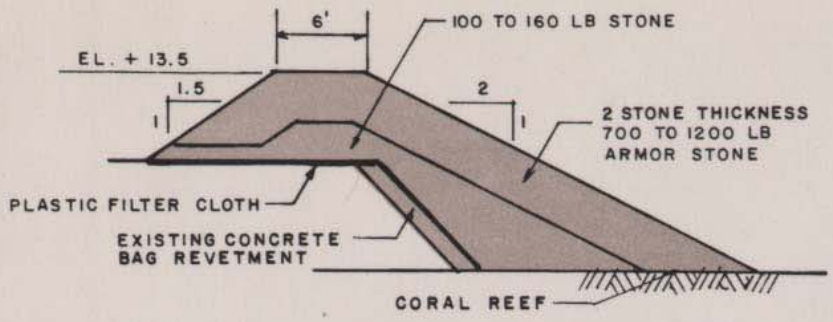

REVETMENT

SECTION "A-A"

LOCATION MAP

ISLAND OF TUTUILA

5 0 5

SCALE IN MILES

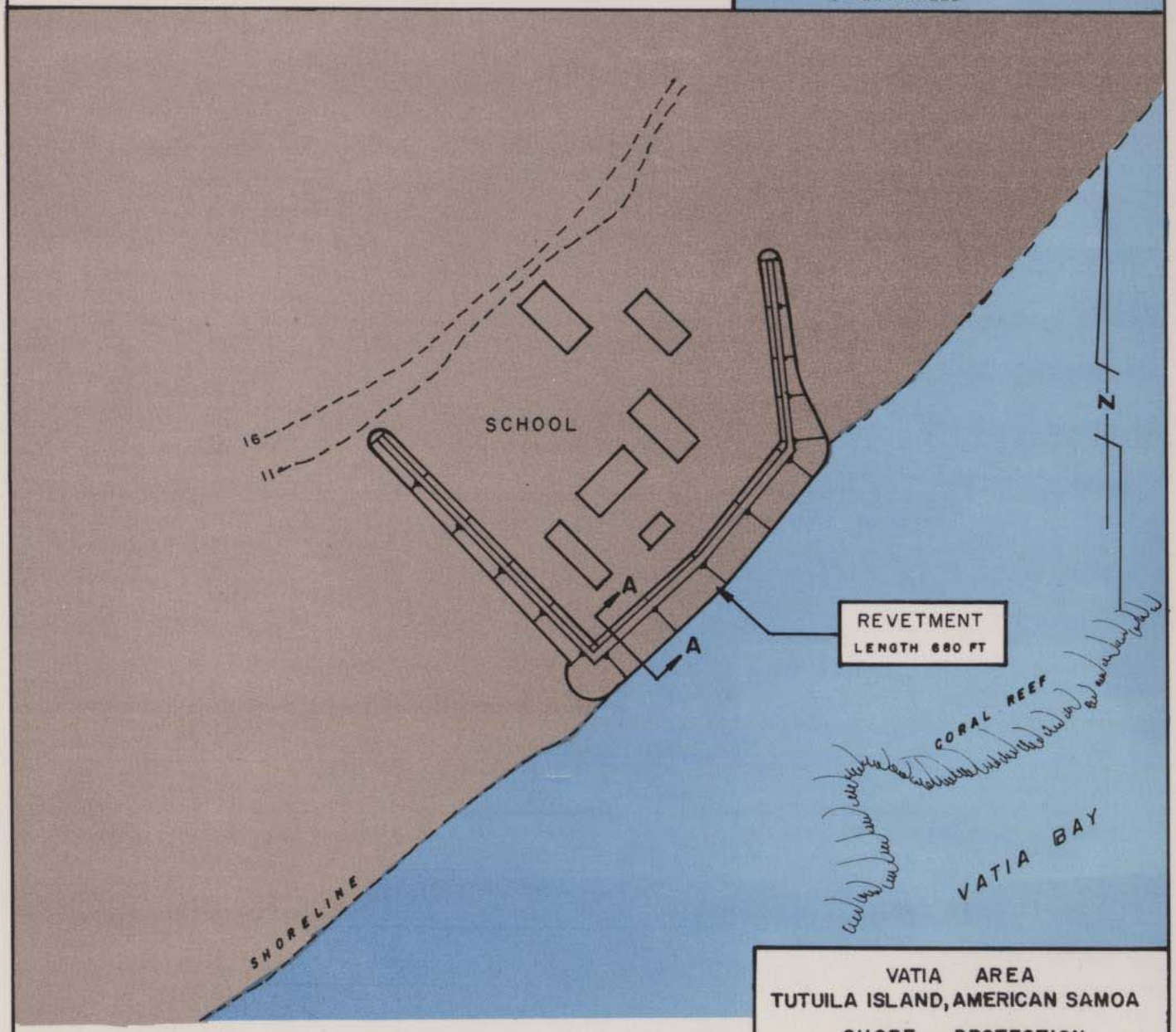

VATIA AREA

TUTUILA ISLAND, AMERICAN SAMOA

SHORE PROTECTION

REVISED 30 SEPTEMBER 1978

50' 0' 50' 100' 150'

U. S. ARMY

ENGINEER DIVISION, PACIFIC OCEAN

CORPS OF ENGINEERS