Alii Drive Shore Protection, Kailua-Kona, Hawaii

PROJECT LOCATION

U.S. ARMY ENGINEER DISTRICT

HONOLULU

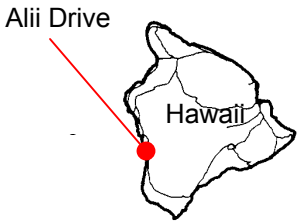

Location Map

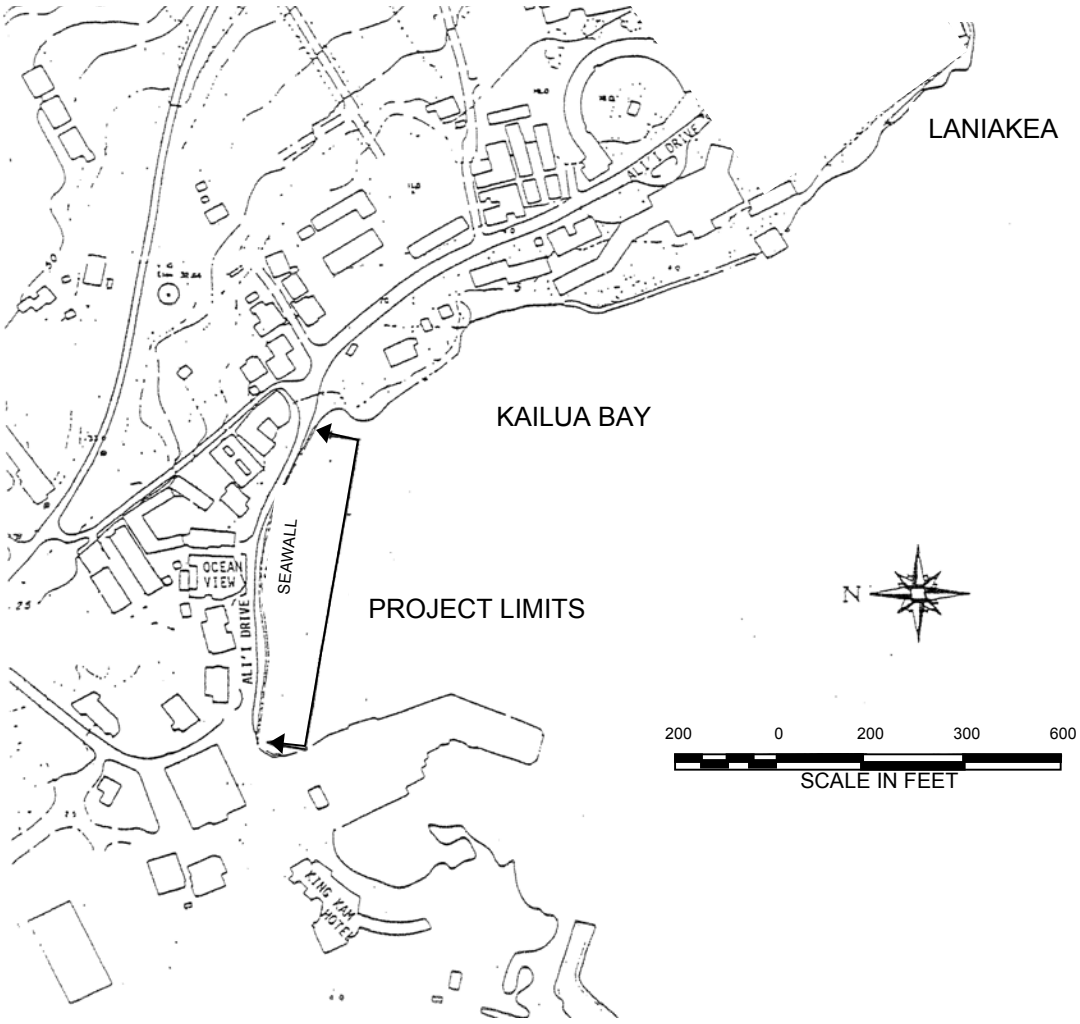

Location Map

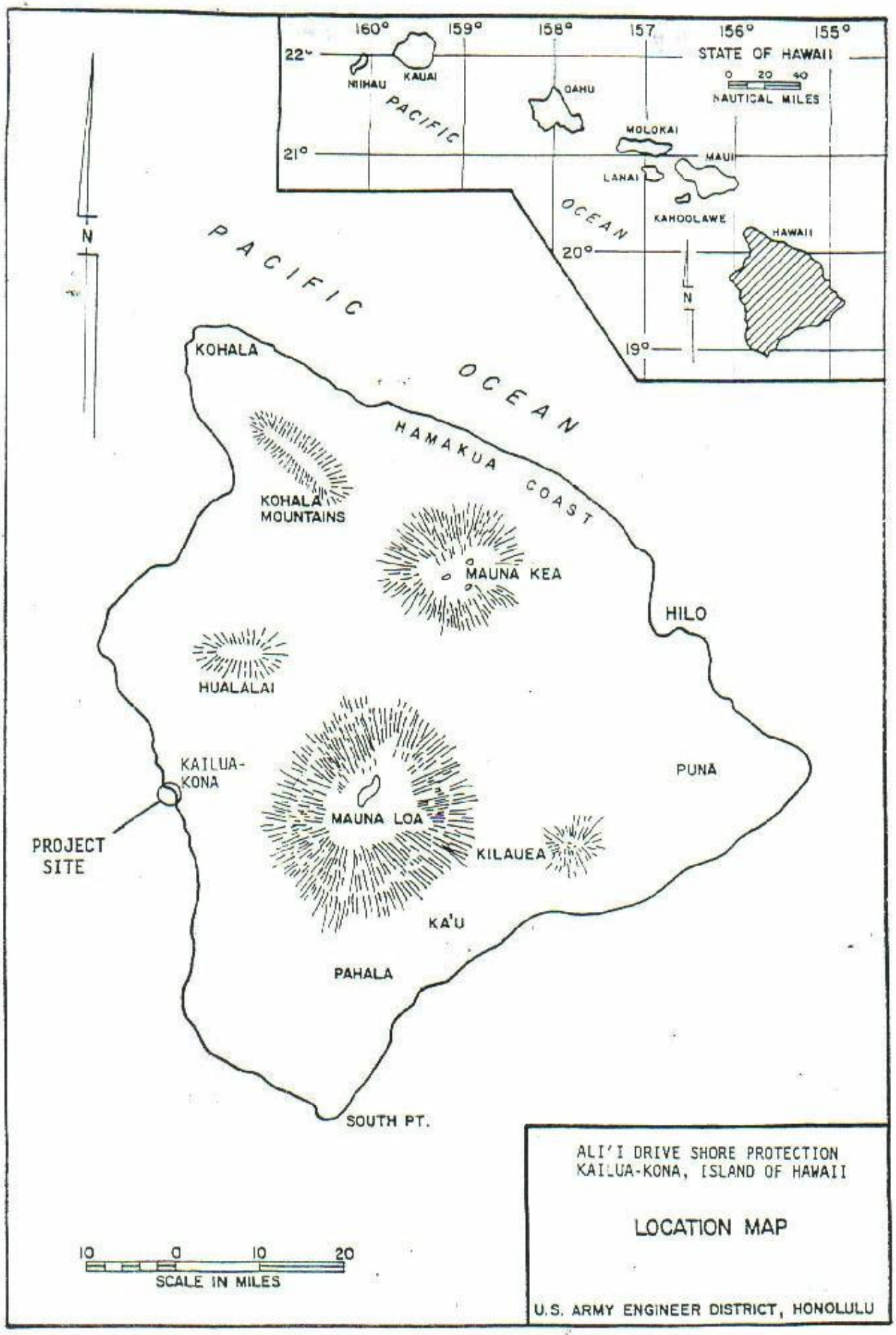
160°
159°
158°
157
156°
155°
22°
21°
20°
19°
STATE OF HAWAII
0 20 40
NAUTICAL MILES
NIIHAU
KAUAI
OAHU
MOLOKAI
MAUI
LANAI
KAHOOLAWE
HAWAII
PACIFIC
OCEAN
N
PACIFIC
OCEAN
KOHALA
HAMAKUA COAST
KOHALA MOUNTAINS
MAUNA KEA
HILO
HUALALAI
KAILUA-KONA
PROJECT SITE
MAUNA LOA
KILAUEA
PUNA
KA'U
PAHALA
SOUTH PT.
10 0 10 20
SCALE IN MILES
ALI'I DRIVE SHORE PROTECTION
KAILUA-KONA, ISLAND OF HAWAII
LOCATION MAP
U.S. ARMY ENGINEER DISTRICT, HONOLULU

FIGURE 1

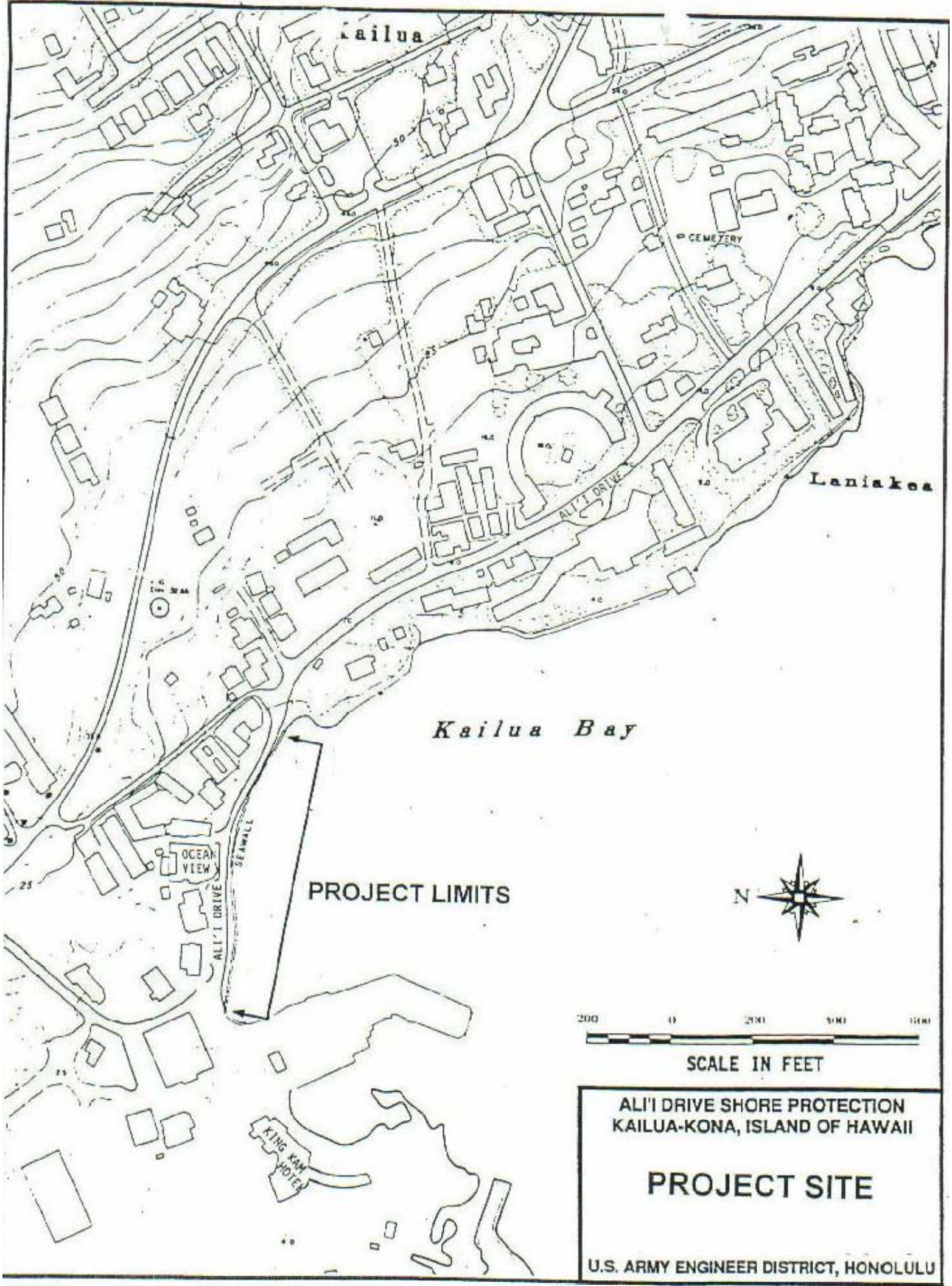
Kailua
CEMETERY
Laniakea
ALI'I DRIVE
Kailua Bay
OCEAN VIEW
SEAWALL
ALI'I DRIVE
PROJECT LIMITS
N
200 0 200 400 600
SCALE IN FEET
KING KAM HOTEL
ALI'I DRIVE SHORE PROTECTION
KAILUA-KONA, ISLAND OF HAWAII
PROJECT SITE
U.S. ARMY ENGINEER DISTRICT, HONOLULU