Kapaakea Stream Flood Control, Molokai, Hawaii

LOCATION MAP

U.S. ARMY ENGINEER DISTRICT

HONOLULU

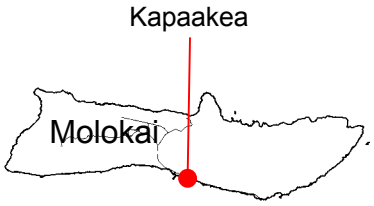

Location Map

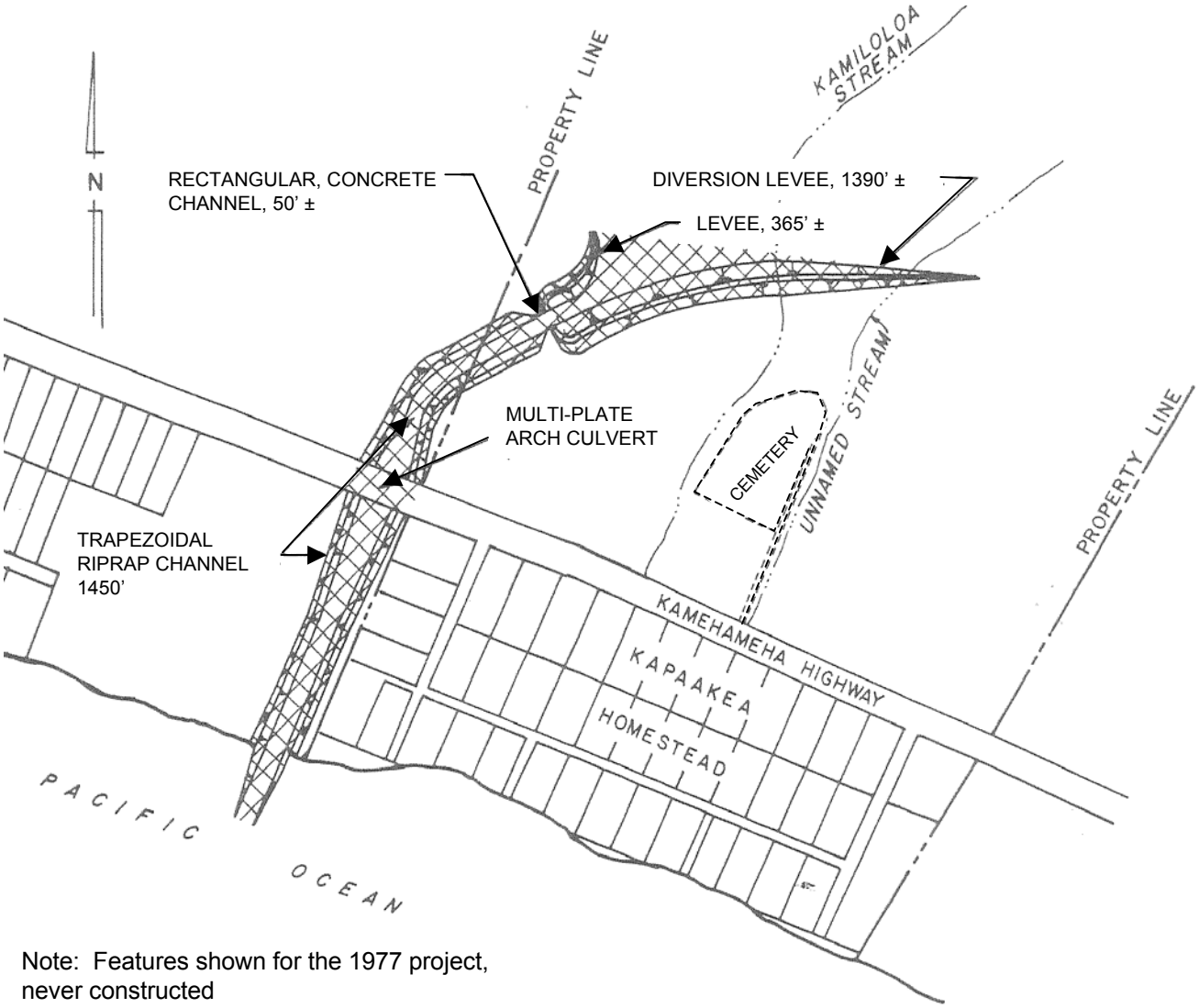

Note: Features shown for the 1977 project, never constructed

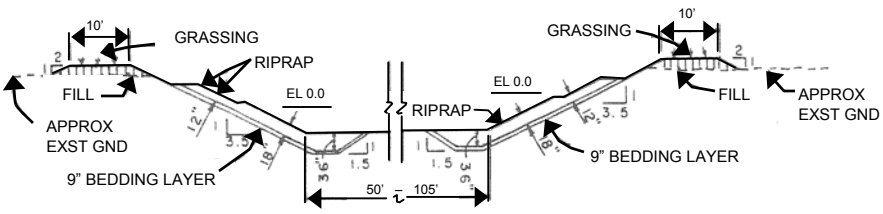

TYPICAL RIPRAP SECTION

NOT TO SCALE

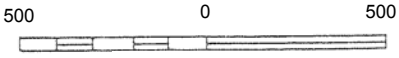

SCALE IN FEET

Location Map