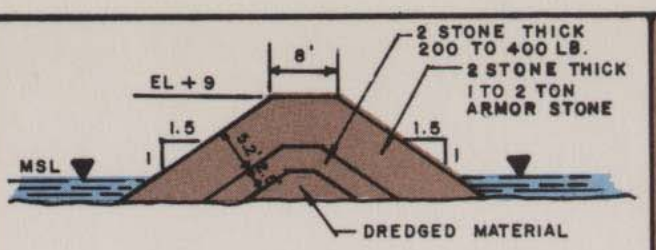

TYPICAL GROIN SECTION

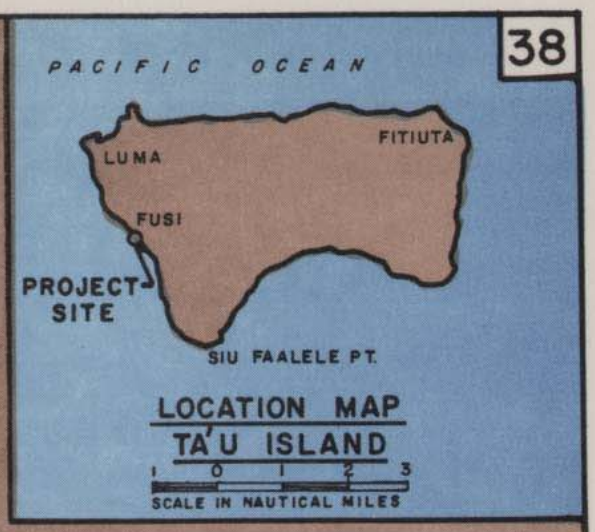

LOCATION MAP
TA'U ISLAND

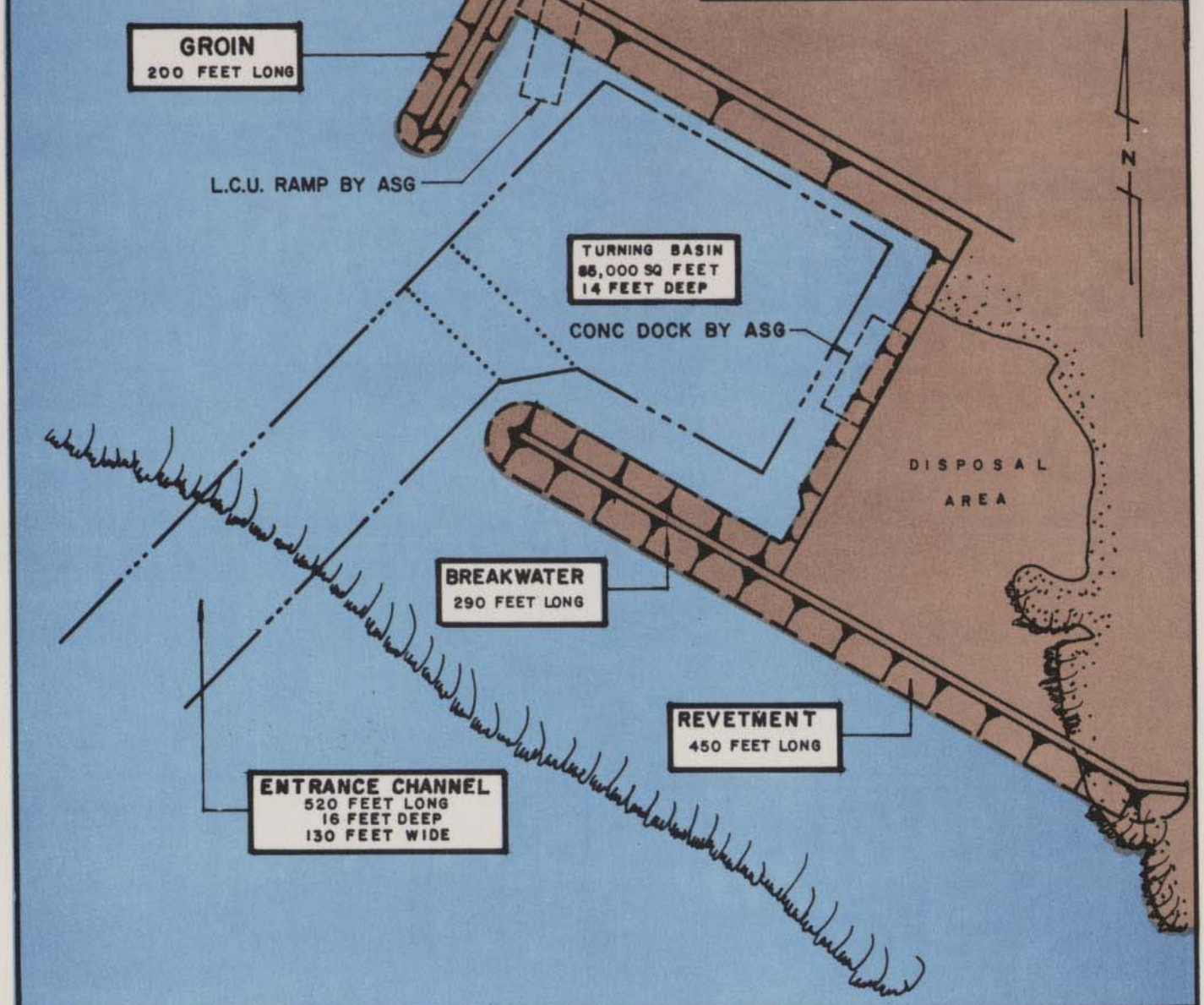

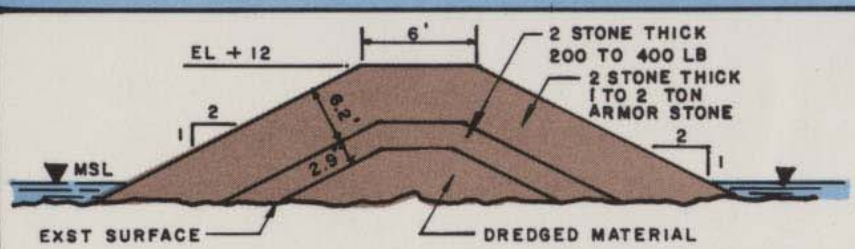

TYPICAL BREAKWATER SECTION

TA'U SMALL BOAT HARBOR
TA'U ISLAND, AMERICAN SAMOA

REVISED 30 SEP 1981

100 50 0 100 200
SCALE IN FEET

U. S. ARMY
ENGINEER DIVISION, PACIFIC OCEAN
CORPS OF ENGINEERS