

TYPICAL REVETMENT SECTION "A-A"

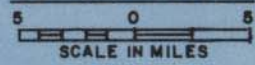
PACIFIC OCEAN

PROJECT SITE

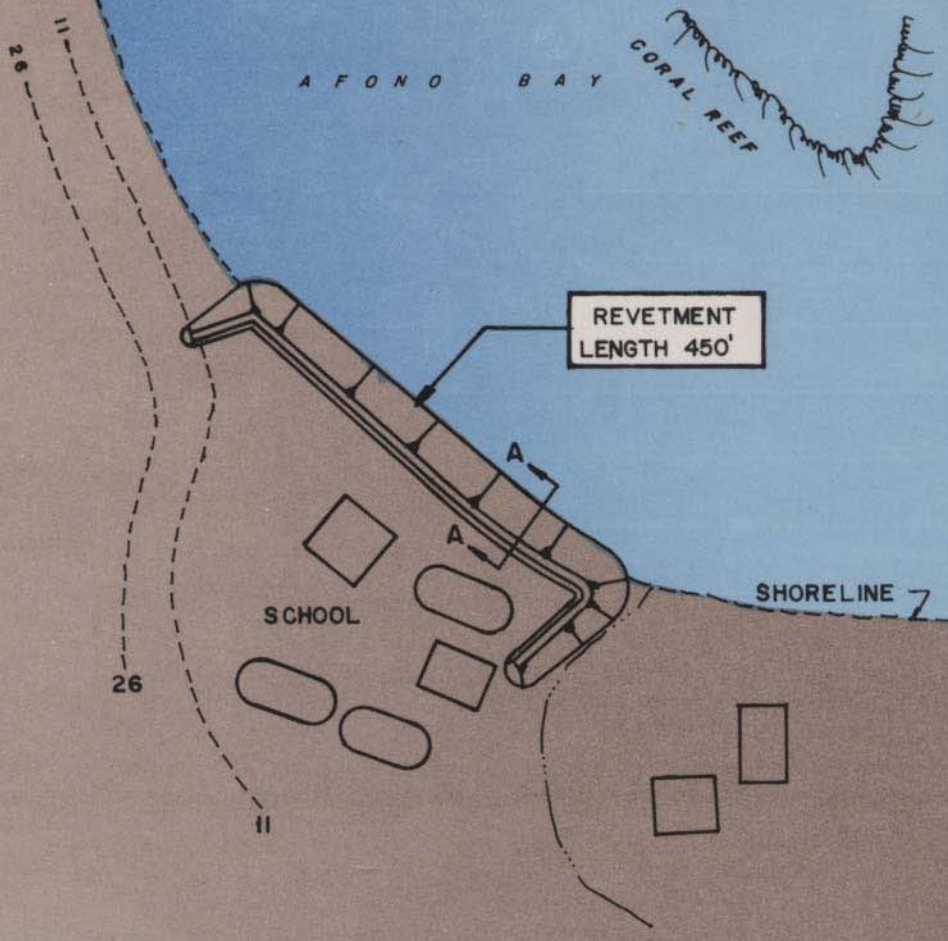


LOCATION MAP

ISLAND OF TUTUILA



SCALE IN MILES



REVETMENT LENGTH 450'


SCHOOL

SHORELINE

AFONO AREA
 TUTUILA ISLAND, AMERICAN SAMOA
 SHORE PROTECTION

REVISED 30 SEPTEMBER 1978

50' 0' 50' 100' 150'



U. S. ARMY
 ENGINEER DIVISION, PACIFIC OCEAN
 CORPS OF ENGINEERS