

Pago Pago Airport Runway 08/26 Tutuila Island, American Samoa

LOCATION MAP

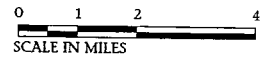
U.S. ARMY ENGINEER DISTRICT
HONOLULU



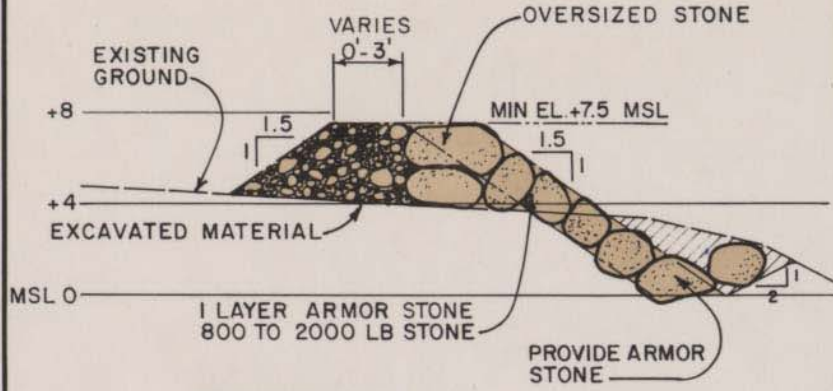
Location Map



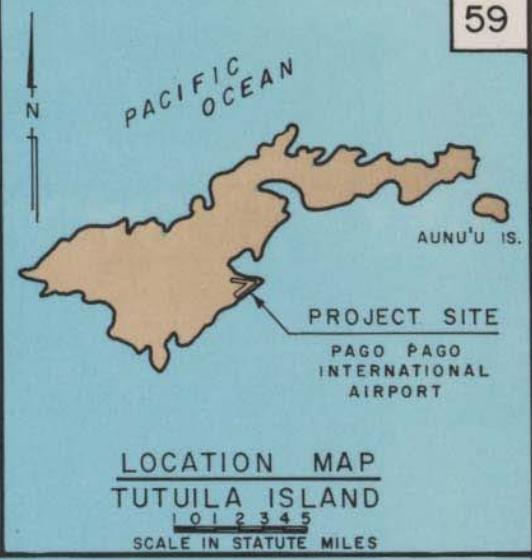
**Pago Pago Airport Runway 08/26
Shoreline Protection Project**



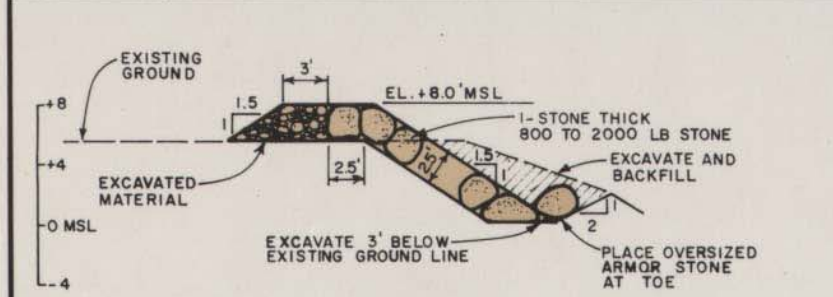
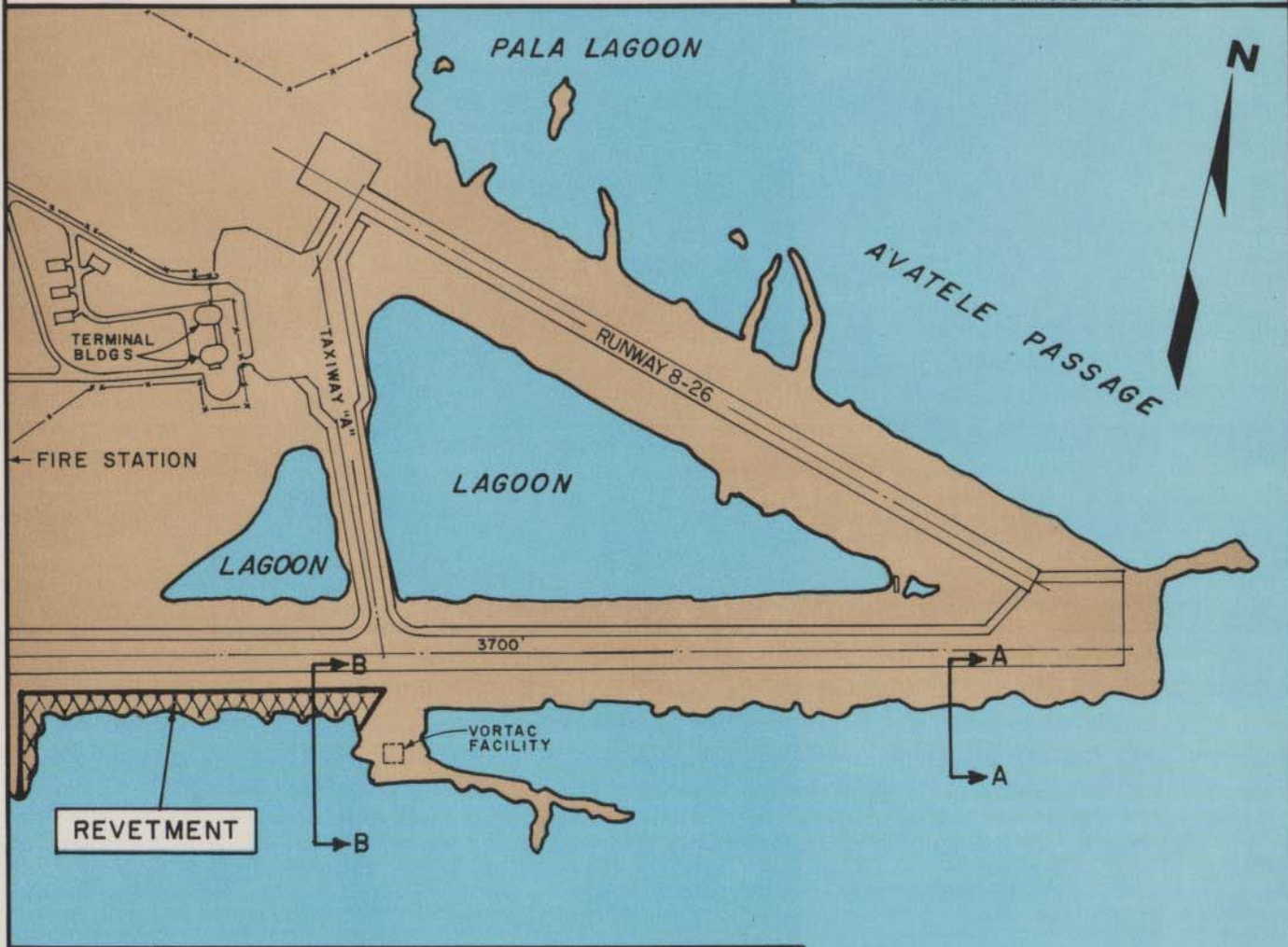
Location Map



SECTION A-A
NOT TO SCALE



LOCATION MAP
TUTUILA ISLAND
SCALE IN STATUTE MILES



SECTION B-B
NOT TO SCALE

BEACH EROSION CONTROL
PAGO PAGO INTERNATIONAL AIRPORT
TUTUILA ISLAND, AMERICAN SAMOA
30 SEP 1983
DATE AUTH: 23 FEB 1981
800 400 0 800
SCALE IN FEET
U. S. ARMY
ENGINEER DIVISION, PACIFIC OCEAN
CORPS OF ENGINEERS