

PHILIPPINE SEA

PROJECT LOCATION

AGANA

YIGO

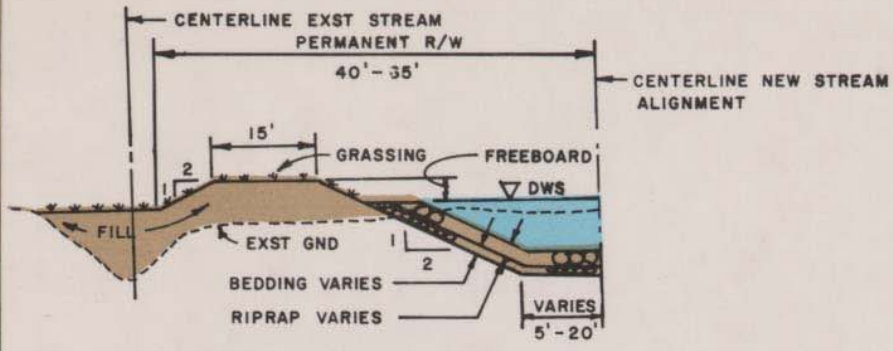
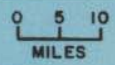
YONA

AGAT

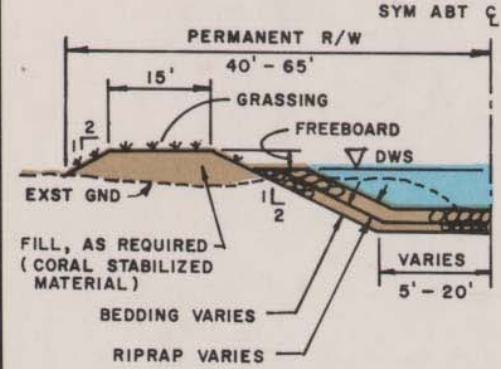
MERIZO

PACIFIC OCEAN

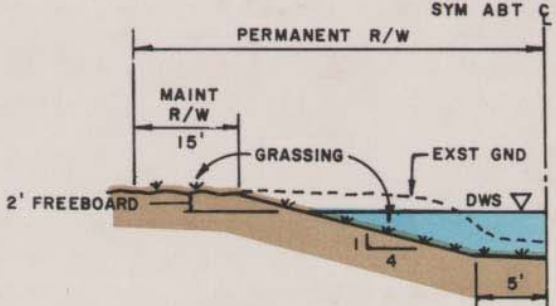
LOCATION MAP



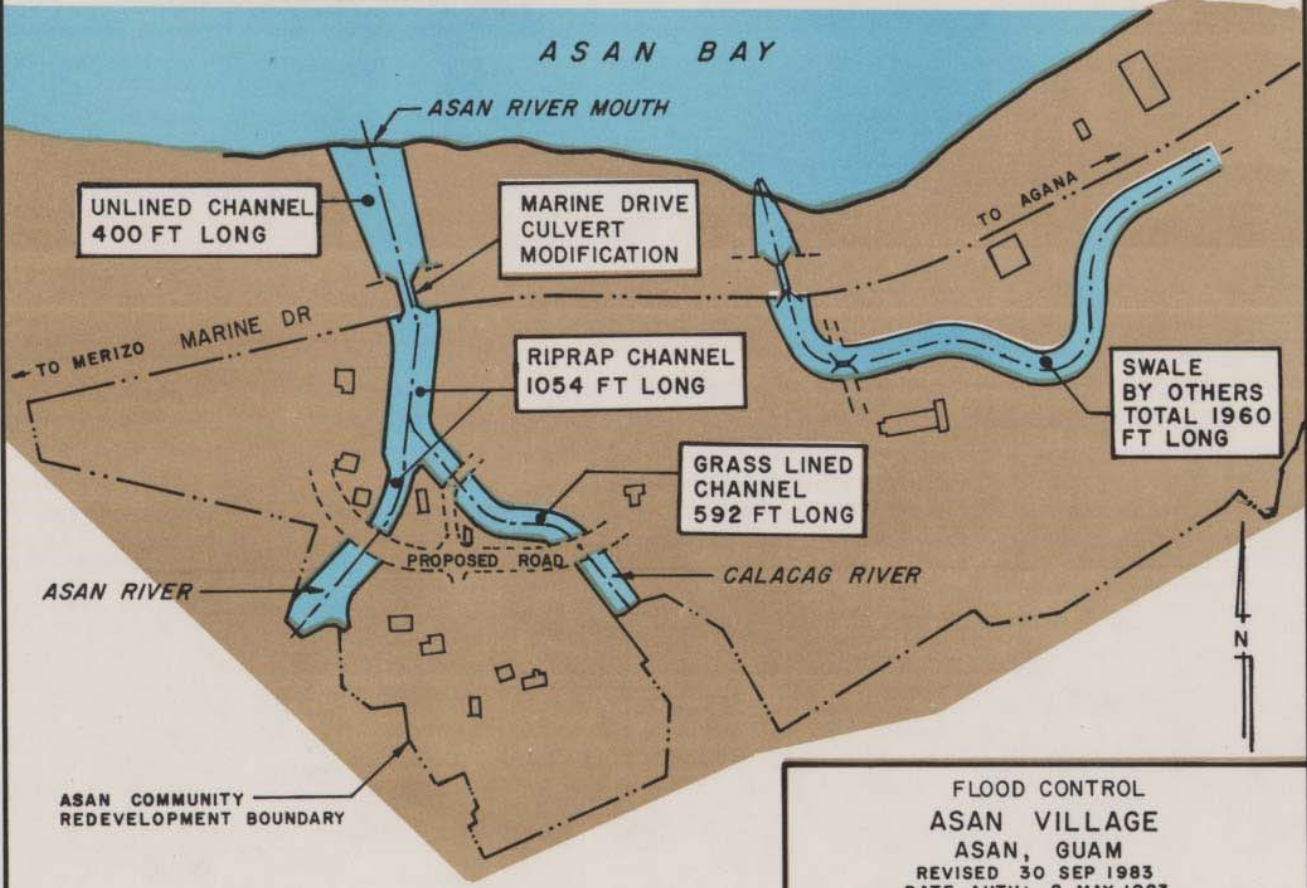
RIPRAP CHANNEL
NEW STREAM ALIGNMENT LOCATIONS



RIPRAP CHANNEL
EXISTING STREAM LOCATIONS



GRASS LINED CHANNEL



FLOOD CONTROL
ASAN VILLAGE
 ASAN, GUAM
 REVISED 30 SEP 1983
 DATE AUTH: 2 MAY 1983
 100 0 100 200
 SCALE IN FEET
 U. S. ARMY
 ENGINEER DIVISION, PACIFIC OCEAN
 CORPS OF ENGINEERS