

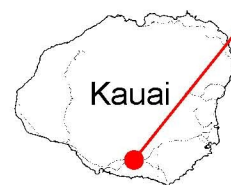
# Hanapepe River Flood Control, Kauai, Hawaii

## PROJECT LOCATION

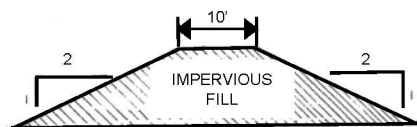
U.S. ARMY ENGINEER DISTRICT

HONOLULU

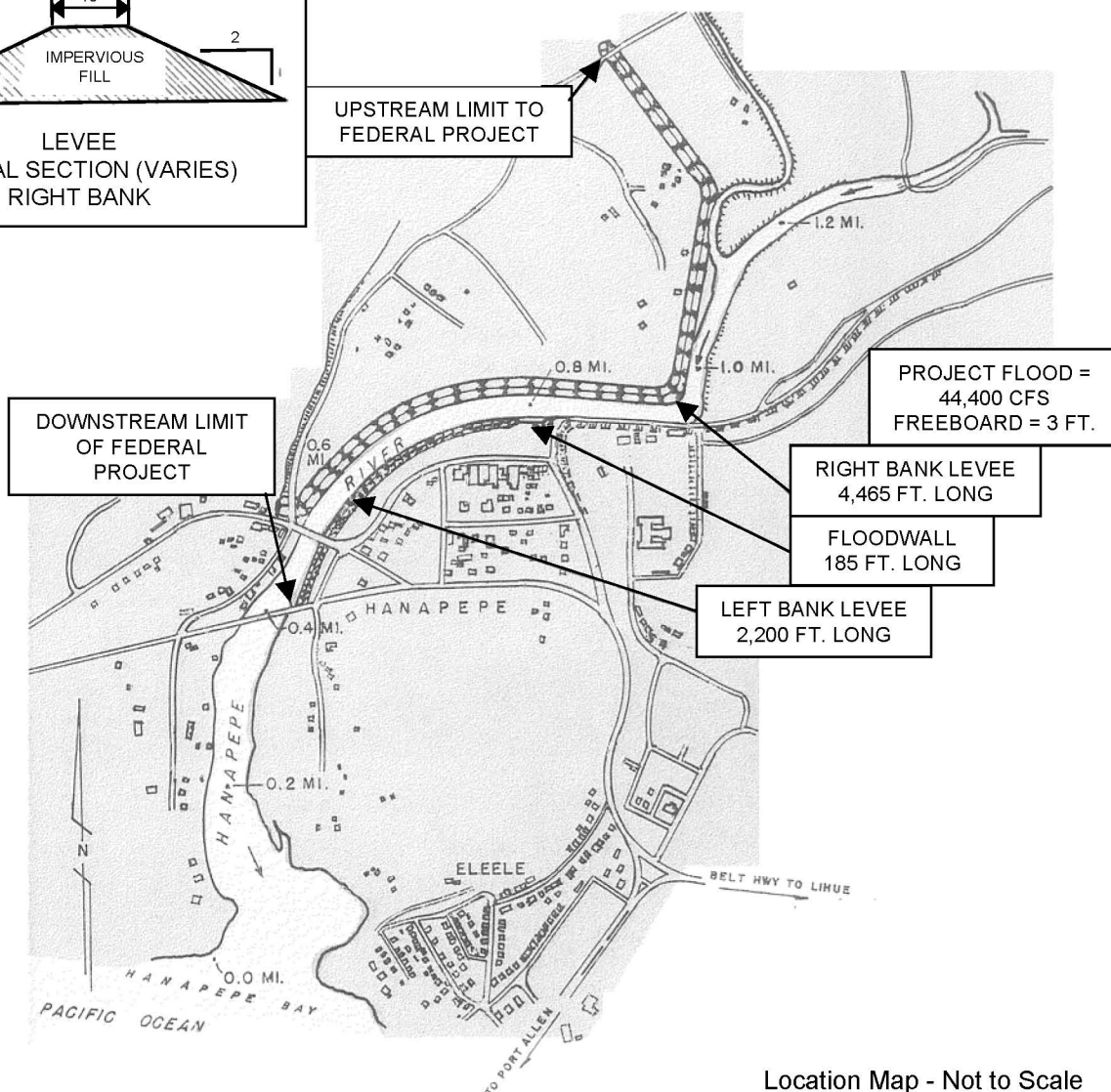
Hanapepe River



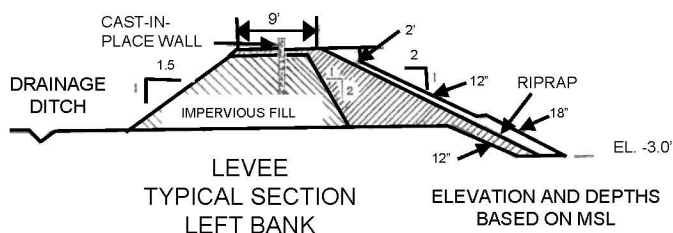
Location Map



LEEVE  
TYPICAL SECTION (VARIES)  
RIGHT BANK



Location Map - Not to Scale



ELEVATION AND DEPTHS  
BASED ON MSL

