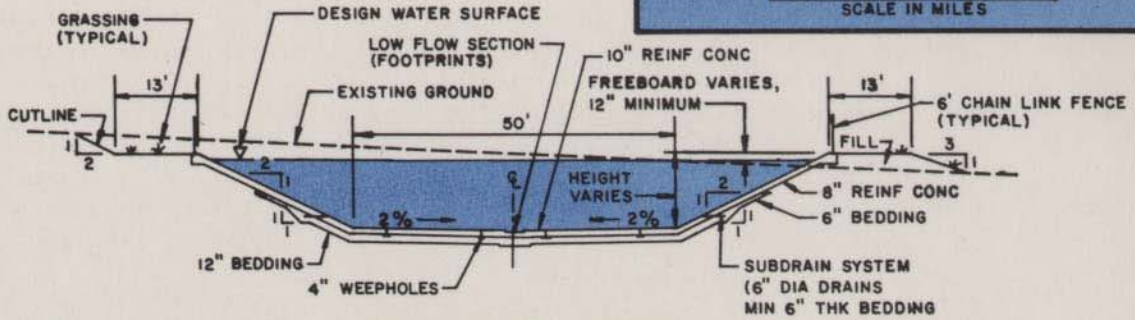
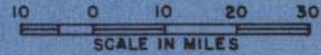


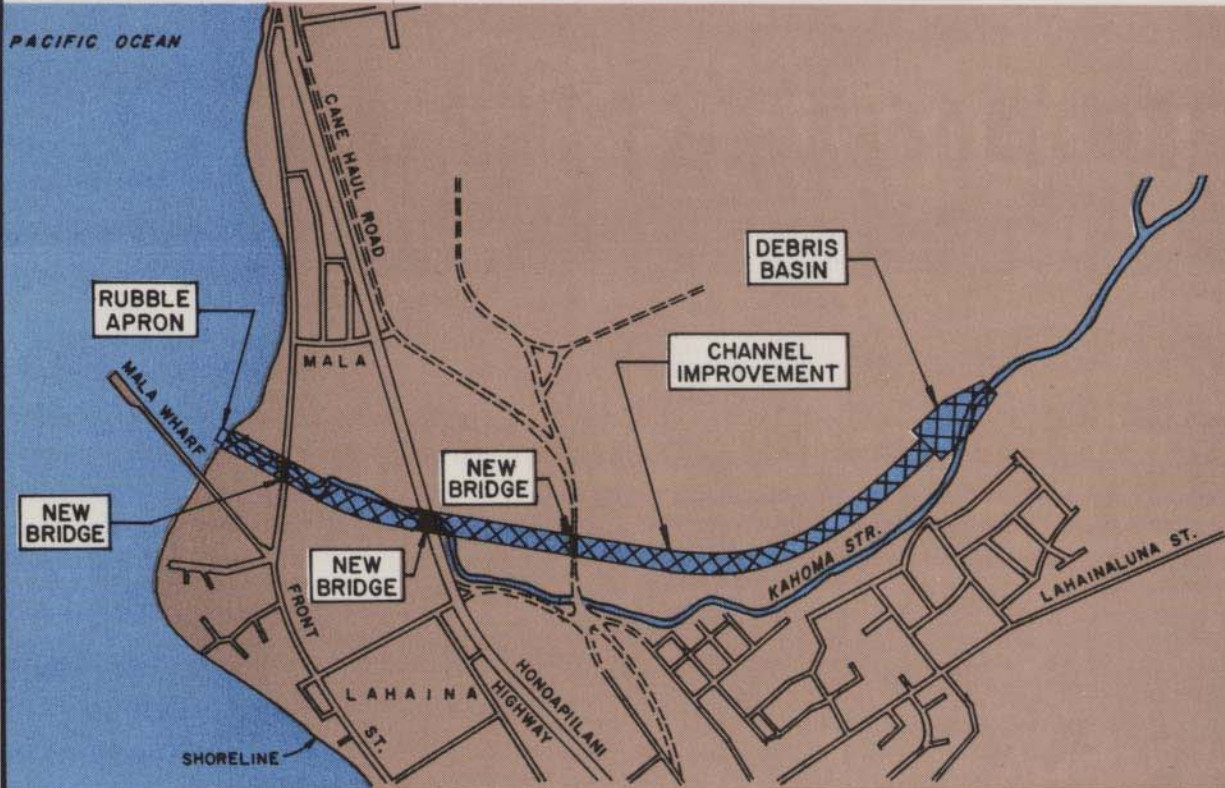
PACIFIC OCEAN



LOCATION MAP  
ISLAND OF MAUI

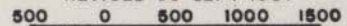


TYPICAL CHANNEL SECTION



FLOOD CONTROL  
KAHOMA STREAM  
MAUI, HAWAII

REVISED 30 SEPT 1981



SCALE IN FEET

U. S. ARMY  
ENGINEER DIVISION, PACIFIC OCEAN  
CORPS OF ENGINEERS