
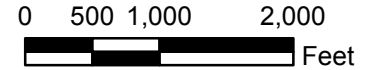
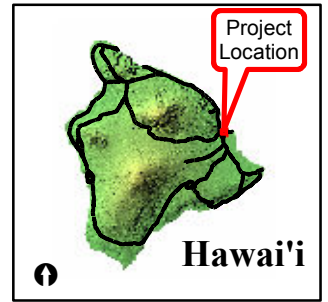




Hilo Deep Draft Harbor



Map created by
 US Army Corps of Engineers, Honolulu District
 Date: 27 April 2015
 Projection: Hawaii State Plane, Zone 1 (FEET)
 Horizontal Datum: NAD83 HARN
 Vertical Datum: Local Tidal Datum - MLLW
 Tidal Epoch: 1983-2001

